

1
2
3
4
5
6
7
8
9
10
11
12
13
14
15
16
17
18
19
20
21
22
23
24
25
26
27
28
29
30
31
32
33
34
35
36
37
38
39
40
41
42
43
44
45

RESOLUTION – R2020-02-03

To: The Honorable Chair and Members of the Oconto County Board of Supervisors

Re: **Approval of County ATV/UTV Route(s)**

WHEREAS, Oconto County recognizes the popularity of ATV/UTV trail riding with its residents and visitors; and

WHEREAS, Oconto County has extensive off-road trails for ATV/UTV use; and

WHEREAS, there is a need for limited ATV/UTV operation on county roads, for the purpose of traveling from one approved segment to another; and

WHEREAS, after consideration and review by law enforcement representatives and the Oconto County Highway Committee, the following may be adopted as an officially approved ATV/UTV route:

CTH A from West River Road to Yashinski Road (.5 miles) (asphalt operation only)
CTH A from CTH AB east to North Porcupine Lake Road (1.02 miles)(asphalt operation only); and

WHEREAS, the foregoing route may be incorporated into the Oconto County Code of Ordinances as an approved ATV/UTV route; and

WHEREAS, approval of this ATV/UTV route will have no negative fiscal impact for Oconto County.


NOW, THEREFORE, BE IT RESOLVED, that the Oconto County Board of Supervisors approves the foregoing ATV/UTV route.

Submitted this 20th day of February, 2020.

BY: HIGHWAY COMMITTEE

Elmer Ragen, Chair
Alan Sleeter
Al Stranz
David Christianson
Don Bartels, Jr.

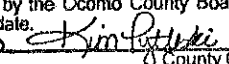
Reviewed by Corporation Counsel


Initials of Date 2-12-20
Corp. Counsel Reviewed

Consent Agenda: Yes No

Adopted by vote:

Ayes 26 Nays 0 Absent 5 Abstain: 0 Vacant: 0

STATE OF WISCONSIN } I, Kim Pyleski
County Oconto } do hereby certify
that the above is a true and correct copy of the
original now on file in the office of the County Clerk and
that it was adopted by the Oconto County Board of
Supervisors on this date.
Date: 2/20/20 
(Seal) } County Clerk

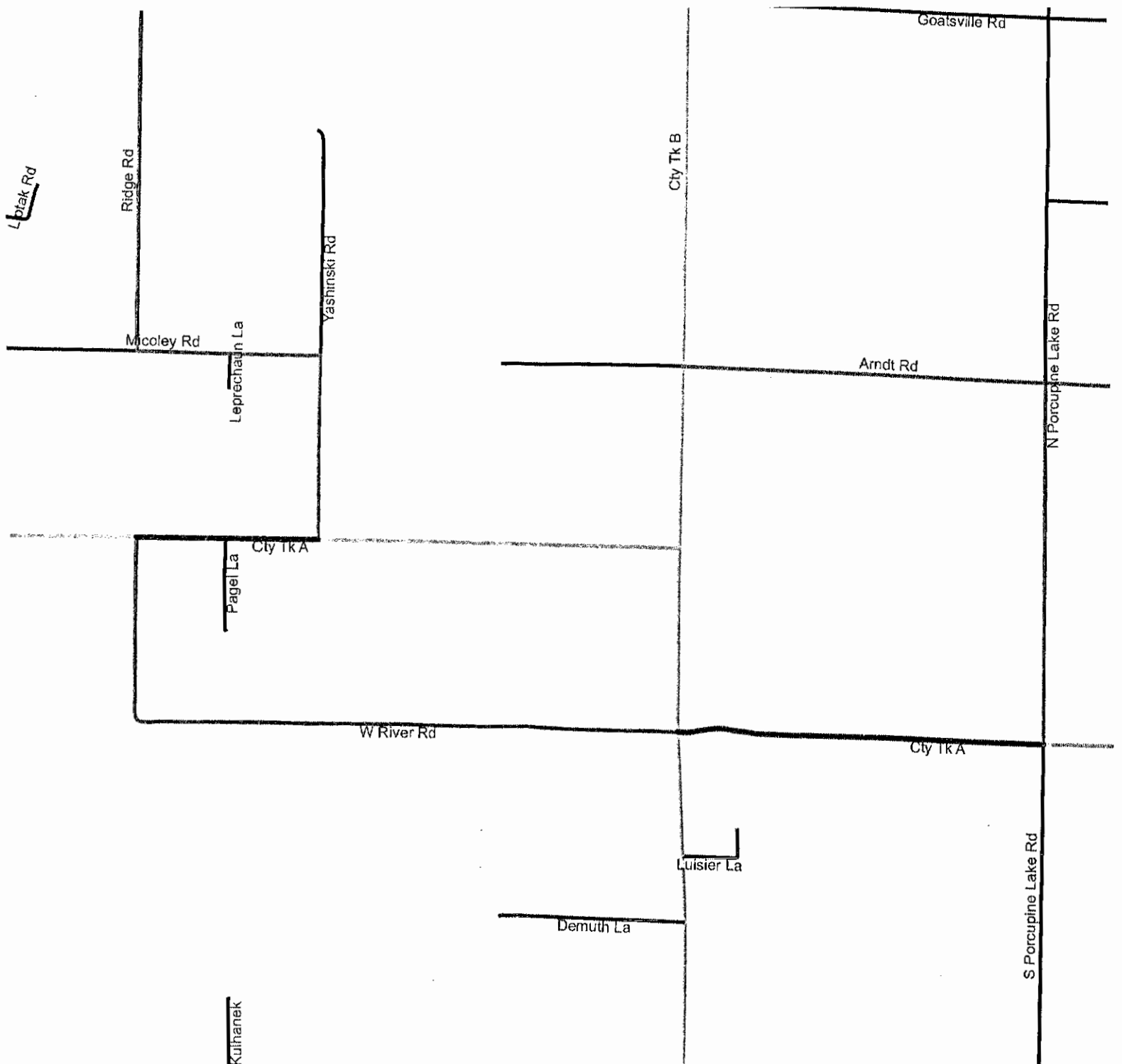
CTH A CTH AB to North Porcupine Lake Road 1.02 miles
 CTH A West River Road to Yashinski Road 0.5 miles



1 in = 0.375 miles

Legend

- | | |
|-------------------|-----------------------|
| — TOWNS | ATV |
| --- CTH | — Route, Town Rds |
| - - - STH | — Route, HWY Approved |
| — USH | — Trail, DNR Funded |
| □ County Boundary | — Troute, DNR Funded |



RESOLUTION – R2020-02-04

To: The Honorable Chair and Members of the Oconto County Board of Supervisors

Re: Approval of County ATV/UTV Route(s)

WHEREAS, Oconto County recognizes the popularity of ATV/UTV trail riding with its residents and visitors; and

WHEREAS, Oconto County has extensive off-road trails for ATV/UTV use; and

WHEREAS, there is a need for limited ATV/UTV operation on county roads, for the purpose of traveling from one approved segment to another; and

WHEREAS, after consideration and review by law enforcement representatives and the Oconto County Highway Committee, the following may be adopted as an officially approved ATV/UTV route:

All of CTH EE (asphalt operation only)

CTH D from the north part of Cross Road to the south part of Cross Road (.02 miles) (asphalt operation only); and

WHEREAS, the foregoing route may be incorporated into the Oconto County Code of Ordinances as an approved ATV/UTV route; and

WHEREAS, approval of this ATV/UTV route will have no negative fiscal impact for Oconto County.

NOW, THEREFORE, BE IT RESOLVED, that the Oconto County Board of Supervisors approves the foregoing ATV/UTV route.

Submitted this 20th day of February, 2020.

BY: HIGHWAY COMMITTEE

Elmer Ragen, Chair
Alan Sleeter -
Al Stranz
David Christianson
Don Bartels, Jr.

Reviewed by Corporation Counsel

Consent Agenda: Yes No



2-12-20

Adopted by vote:

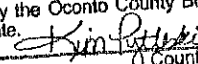
Initials of

Date

Corp. Counsel

Reviewed

Ayes 26 Nays 0 Absent 5 Abstain: 0 Vacant: 0

STATE OF WISCONSIN }
County Oconto }
do hereby certify
that the above is a true and correct copy of the
original now on file in the office of the County Clerk and
that it was adopted by the Oconto County Board of
Supervisors on this date.
Date: 2-12-20 
(Seal) } County Clerk

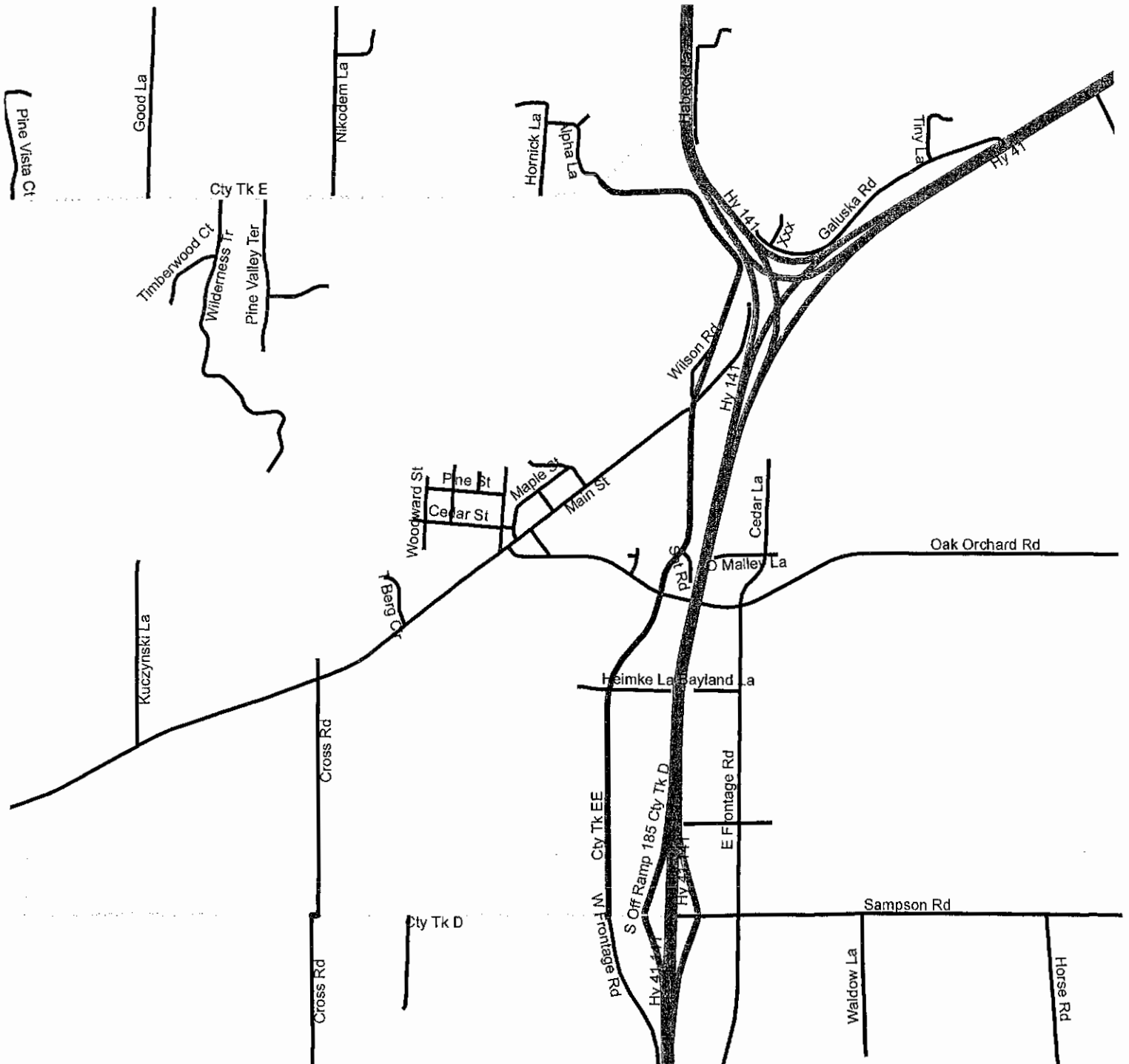
CTH EE from CTH D to CTH E 2.36 miles
 CTH D Cross Road to Cross Road 0.02 miles



1 in = 0.375 miles

Legend

- | | |
|-------------------|-----------------------|
| — TOWNS | ATV |
| ○ CTH | — Route, Town Rds |
| ▬ STH | — Route, HWY Approved |
| ▬ USH | — Trail, DNR Funded |
| □ County Boundary | — Troute, DNR Funded |



RESOLUTION -- R2020-02-05

To: The Honorable Chair and Members of the Oconto County Board of Supervisors

Re: Approval of County ATV/UTV Route(s)

WHEREAS, Oconto County recognizes the popularity of ATV/UTV trail riding with its residents and visitors; and

WHEREAS, Oconto County has extensive off-road trails for ATV/UTV use; and

WHEREAS, there is a need for limited ATV/UTV operation on county roads, for the purpose of traveling from one approved segment to another; and

WHEREAS, after consideration and review by law enforcement representatives and the Oconto County Highway Committee, the following may be adopted as an officially approved ATV/UTV route:

CTH F at Club House Lane to Twin Pines Road (1.14 miles) (asphalt operation only)
CTH F at Club House Lane to Old 32 (.44 miles) (road ditch operation only); and

WHEREAS, the foregoing route may be incorporated into the Oconto County Code of Ordinances as an approved ATV/UTV route; and

WHEREAS, approval of this ATV/UTV route will have no negative fiscal impact for Oconto County.

NOW, THEREFORE, BE IT RESOLVED, that the Oconto County Board of Supervisors approves the foregoing ATV/UTV route.

Submitted this 20th day of February, 2020.

BY: HIGHWAY COMMITTEE

Elmer Ragen, Chair
Alan Sleeter
Al Stranz
David Christianson
Don Bartels, Jr.

Reviewed by Corporation Counsel

Consent Agenda: Yes No

AS

2.12.20

Adopted by vote:

Initials of

Date

Corp. Counsel

Reviewed

Ayes 21 Nays 0 Absent 5 Abstain: 0 Vacant: 0

STATE OF WISCONSIN } I, Kim Pytieski
County Oconto do hereby certify
that the above is a true and correct copy of the
original now on file in the office of the County Clerk and
that it was adopted by the Oconto County Board of
Supervisors on this date.
Date: 2/20/20 Kim Pytieski
Seal) County Clerk

CTH F Club House to Twin Pines 1.14 miles

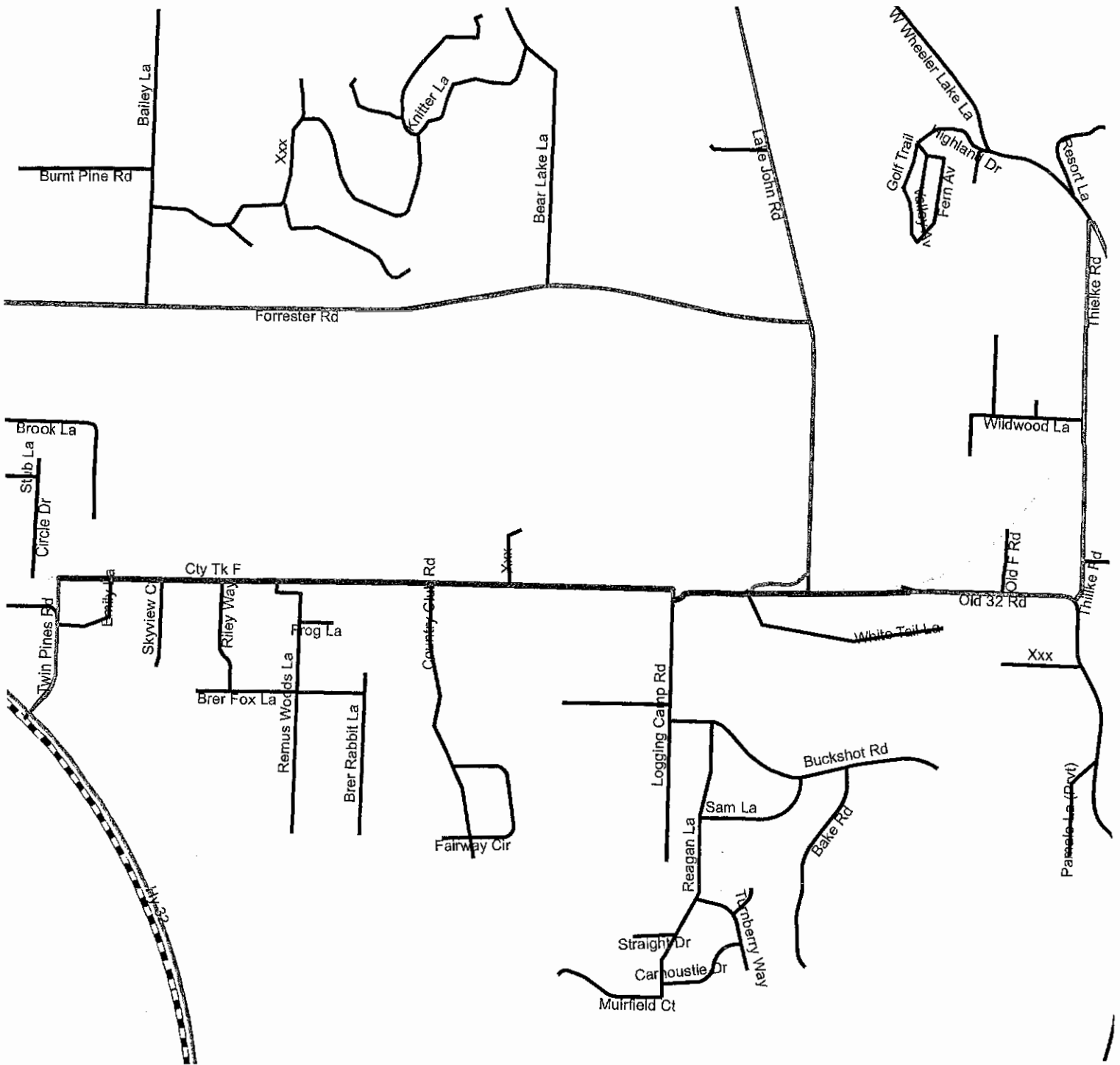
CTH F Club House to Old 32 0.44 miles



1 in = 0.25 miles

Legend

- | | |
|----------------|---------------------|
| TOWNS | ATV |
| CTH | Route, Town Rds |
| STH | Route, HWY Approved |
| USH | Trail, DNR Funded |
| CountyBoundary | Troute, DNR Funded |



1
2
3 **RESOLUTION – R2020-02-06**

4 To: The Honorable Chair and Members of the Oconto County Board of Supervisors

5 Re: **Approval of County ATV/UTV Route(s)**

6
7 WHEREAS, Oconto County recognizes the popularity of ATV/UTV trail riding with its residents and
8 visitors; and

9
10 WHEREAS, Oconto County has extensive off-road trails for ATV/UTV use; and

11
12 WHEREAS, there is a need for limited ATV/UTV operation on county roads, for the purpose of
13 traveling from one approved segment to another; and

14
15 WHEREAS, after consideration and review by law enforcement representatives and the Oconto
16 County Highway Committee, the following may be adopted as an officially approved ATV/UTV route:

17
18 **CTH F on USFS land to Knowles Creek Road (.2 miles) (road ditch operation only) –**
19 **temporary route, which will close upon completion of timber sale in the area and development of a**
20 **trail on USFS 2249.**

21
22 **CTH F Powers Lane to Waubee Lake Drive (.2 miles) (asphalt operation only); and**

23
24 WHEREAS, the foregoing route may be incorporated into the Oconto County Code of Ordinances
25 as an approved ATV/UTV route; and

26
27 WHEREAS, approval of this ATV/UTV route will have no negative fiscal impact for Oconto County.

28
29 NOW, THEREFORE, BE IT RESOLVED, that the Oconto County Board of Supervisors approves
30 the foregoing ATV/UTV route.

31
32 Submitted this 20th day of February, 2020.

33
34 BY: HIGHWAY COMMITTEE

35
36 Elmer Ragen, Chair
37 Alan Sleeter
38 Al Stranz
39 David Christianson
40 Don Bartels, Jr.

41
42
43 *Reviewed by Corporation Counsel*

Consent Agenda: Yes No

44 *ABC*

2.12.20

Adopted by vote:

45 *Initials of*

Date

46 *Corp. Counsel*

Reviewed

Ayes 26 Nays 0 Absent 5 Abstain: 0 Vacant: 0

47
STATE OF WISCONSIN } I, Kim Pytleski
County Oconto } do hereby certify
that the above is a true and correct copy of the
original now on file in the office of the County Clerk and
that it was adopted by the Oconto County Board of
Supervisors on this date.
Date 2/20/2020 *Kim Pytleski*
(Seal) } County Clerk

CTH F Knowles Creek to USFS 2249 0.2 miles

CTH F Powers Lane to Waubee Lake Dr 0.2 miles



1 in = 0.25 miles

Legend

— TOWNS

--- CTH

▬ STH

▬ USH

□ CountyBoundary

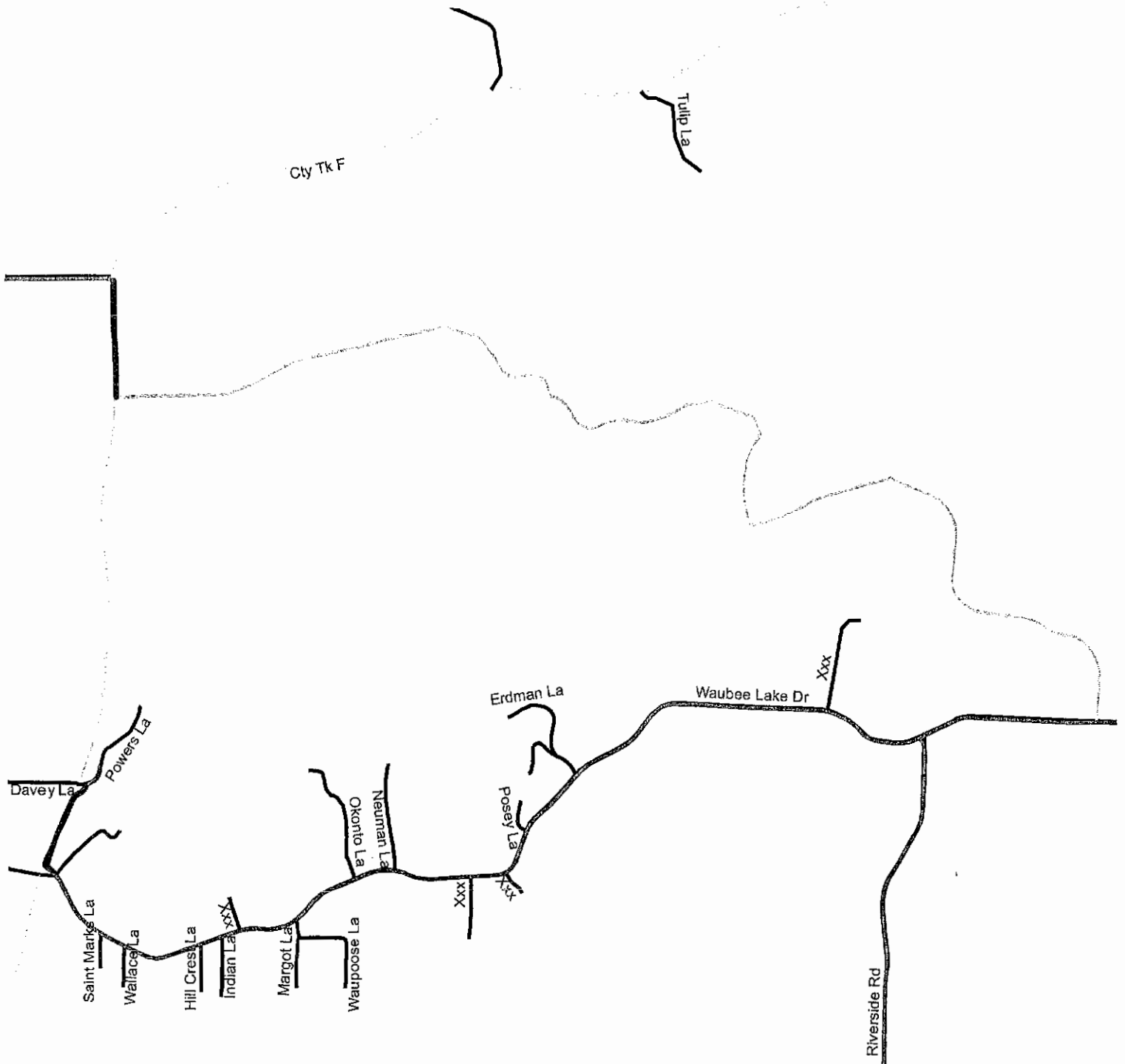
ATV

— Route, Town Rds

▬ Route, HWY Approved

— Trail, DNR Funded

--- Troute, DNR Funded



RESOLUTION – R2020-02-07

To: The Honorable Chair and Members of the Oconto County Board of Supervisors

Re: Approval of County ATV/UTV Route(s)

WHEREAS, Oconto County recognizes the popularity of ATV/UTV trail riding with its residents and visitors; and

WHEREAS, Oconto County has extensive off-road trails for ATV/UTV use; and

WHEREAS, there is a need for limited ATV/UTV operation on county roads, for the purpose of traveling from one approved segment to another; and

WHEREAS, after consideration and review by law enforcement representatives and the Oconto County Highway Committee, the following may be adopted as an officially approved ATV/UTV route:

CTH F from Marinette/Oconto County Line, to McCaslin Mountain Campground (15720 CTH F) (.35 miles) (asphalt operation only); and

WHEREAS, the foregoing route may be incorporated into the Oconto County Code of Ordinances as an approved ATV/UTV route; and

WHEREAS, approval of this ATV/UTV route will have no negative fiscal impact for Oconto County.

NOW, THEREFORE, BE IT RESOLVED, that the Oconto County Board of Supervisors approves the foregoing ATV/UTV route.

Submitted this 20th day of February, 2020.

BY: HIGHWAY COMMITTEE

- Elmer Ragen, Chair
- Alan Sleeter
- Al Stranz
- David Christianson
- Don Bartels, Jr.

Reviewed by Corporation Counsel

 2.12.20
 Initials of Date
 Corp. Counsel Reviewed

Consent Agenda: Yes No

Adopted by vote:

Ayes 21 Nays 0 Absent 5 Abstain: 0 Vacant: 0

STATE OF WISCONSIN } I, Kim Pytleski
 County Oconto } do hereby certify
 that the above is a true and correct copy of the
 original now on file in the office of the County Clerk and
 that it was adopted by the Oconto County Board of
 Supervisors on this date.
 Date: 2/20/20 Kim Pytleski
 (Seal) } County Clerk

CTH F Marinette/Oconto County Line to McCaslin Campground 0.35 miles



1 in = 0.5 miles

Legend

— TOWNS

--- CTH

- - - STH

— USH

□ CountyBoundary

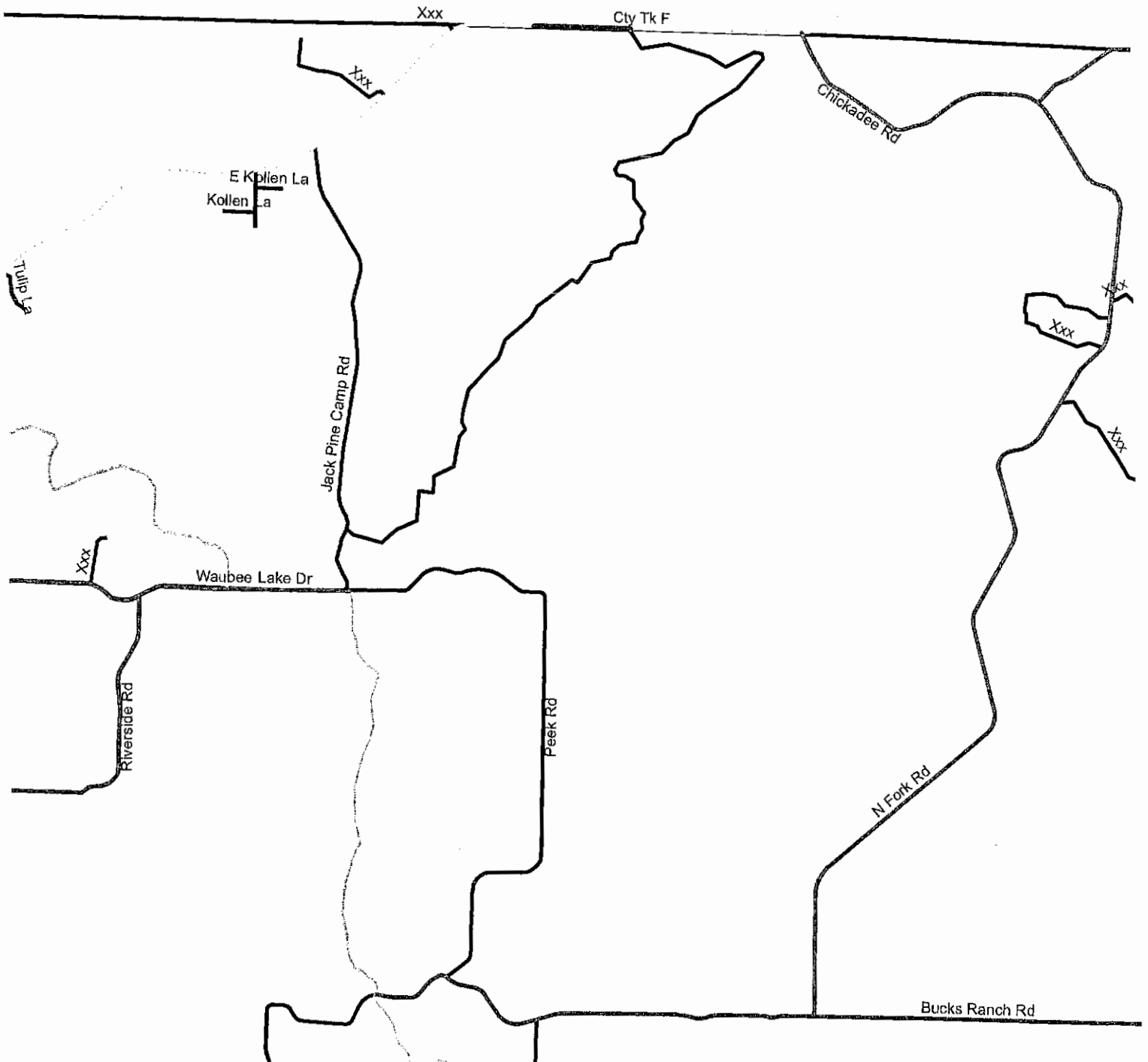
ATV

— Route, Town Rds

— Route, HWY Approved

— Trail, DNR Funded

--- Troute, DNR Funded



RESOLUTION – R2020-02-08

To: The Honorable Chair and Members of the Oconto County Board of Supervisors

Re: Approval of County ATV/UTV Route(s)

WHEREAS, Oconto County recognizes the popularity of ATV/UTV trail riding with its residents and visitors; and

WHEREAS, Oconto County has extensive off-road trails for ATV/UTV use; and

WHEREAS, there is a need for limited ATV/UTV operation on county roads, for the purpose of traveling from one approved segment to another; and

WHEREAS, after consideration and review by law enforcement representatives and the Oconto County Highway Committee, the following may be adopted as an officially approved ATV/UTV route:

CTH G at St. Bernadette Road to North Kelly Lake Road (1.4 miles) (asphalt operation only); and

WHEREAS, the foregoing route may be incorporated into the Oconto County Code of Ordinances as an approved ATV/UTV route; and

WHEREAS, approval of this ATV/UTV route will have no negative fiscal impact for Oconto County.

NOW, THEREFORE, BE IT RESOLVED, that the Oconto County Board of Supervisors approves the foregoing ATV/UTV route.

Submitted this 20th day of February, 2020.

BY: HIGHWAY COMMITTEE

Elmer Ragen, Chair
Alan Sleeter
Al Stranz
David Christianson
Don Bartels, Jr.

Reviewed by Corporation Counsel

Consent Agenda: [checked] Yes ___ No

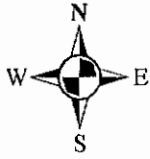
[Signature] 2.12.20
Initials of Date
Corp. Counsel Reviewed

Adopted by vote:

Ayes 26 Nays 0 Absent 5 Abstain: 0 Vacant: 0

STATE OF WISCONSIN } I, Kim Pytleski
County Oconto do hereby certify
that the above is a true and correct copy of the
original now on file in the office of the County Clerk and
that it was adopted by the Oconto County Board of
Supervisors on this date.
Date 2/20/2020 Kim Pytleski
(Seal) County Clerk

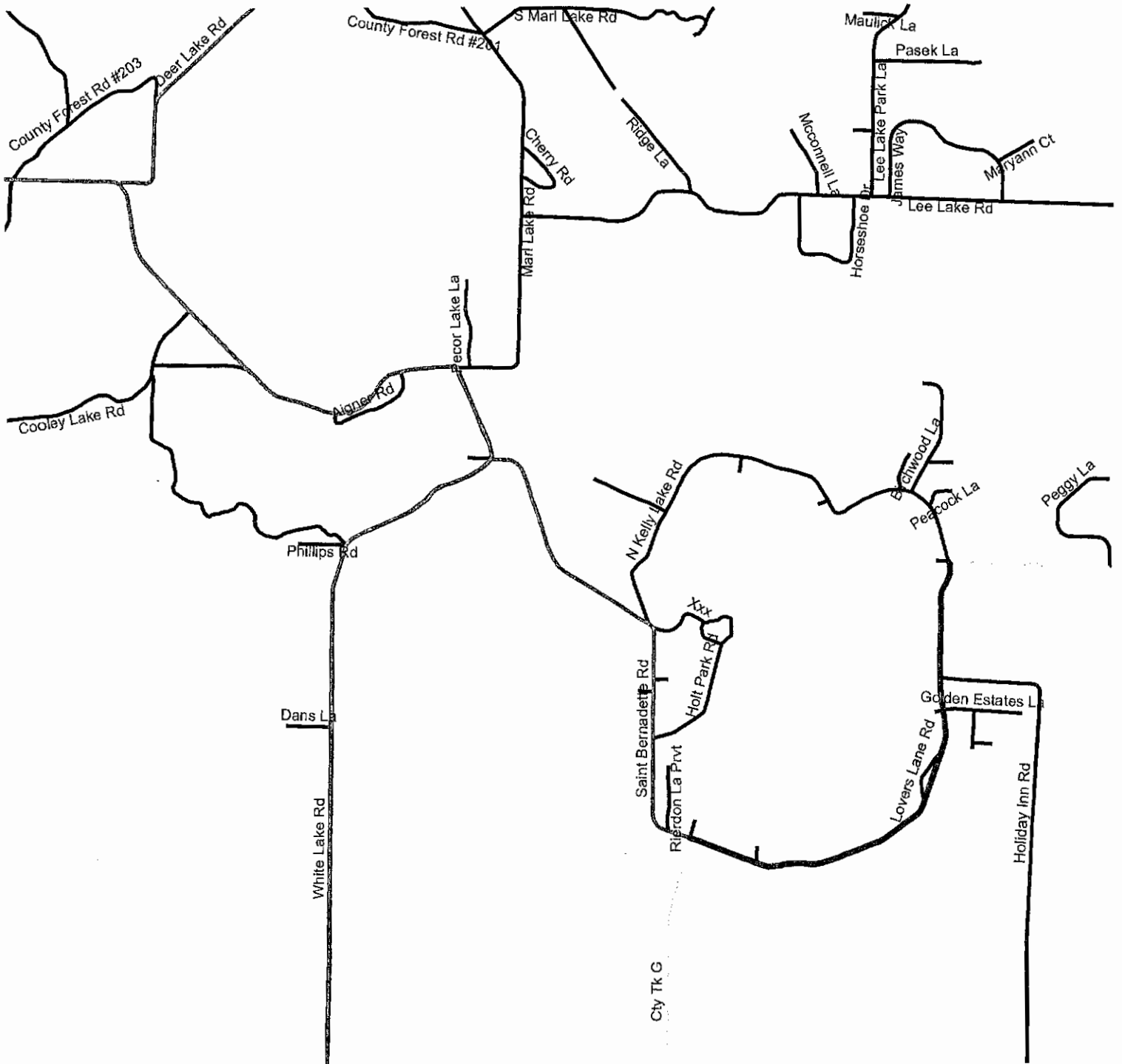
CTH G St. Bernadette Road to North Kelly Lake Rd 1.4 miles



1 in = 0.375 miles

Legend

- | | |
|------------------|------------------------|
| — TOWNS | ATV |
| --- CTH | — Route, Town Rds |
| - - - STH | — Route, HWY Approved |
| — USH | — Trail, DNR Funded |
| □ CountyBoundary | --- Troute, DNR Funded |



1
2
3 **RESOLUTION – R2020-02-09**

4 To: The Honorable Chair and Members of the Oconto County Board of Supervisors

5 Re: **Approval of County ATV/UTV Route(s)**

6
7 WHEREAS, Oconto County recognizes the popularity of ATV/UTV trail riding with its residents and
8 visitors; and
9

10 WHEREAS, Oconto County has extensive off-road trails for ATV/UTV use; and

11
12 WHEREAS, there is a need for limited ATV/UTV operation on county roads, for the purpose of
13 traveling from one approved segment to another; and
14

15 WHEREAS, after consideration and review by law enforcement representatives and the Oconto
16 County Highway Committee, the following may be adopted as an officially approved ATV/UTV route:
17

18 **CTH J from North River Road to Chicken Shack Road (2.0 miles) (asphalt operation only);**
19 and
20

21 WHEREAS, the foregoing route may be incorporated into the Oconto County Code of Ordinances
22 as an approved ATV/UTV route; and
23

24 WHEREAS, approval of this ATV/UTV route will have no negative fiscal impact for Oconto County.
25

26 NOW, THEREFORE, BE IT RESOLVED, that the Oconto County Board of Supervisors approves
27 the foregoing ATV/UTV route.
28

29 Submitted this 20th day of February, 2020.
30

31 BY: HIGHWAY COMMITTEE

32
33 Elmer Ragen, Chair
34 Alan Sleeter
35 Al Stranz
36 David Christianson
37 Don Bartels, Jr.
38
39

40 Reviewed by Corporation Counsel

Consent Agenda: Yes No

41 

42 2.12.20

Adopted by vote:

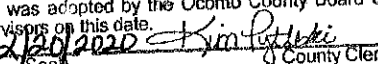
43 Initials of

Date

44 Corp. Counsel

Reviewed

Ayes 26 Nays 0 Absent 5 Abstain: 0 Vacant: 0

STATE OF WISCONSIN }
County Oconto } I, Kim Pytleski
do hereby certify
that the above is a true and correct copy of the
original now on file in the office of the County Clerk and
that it was adopted by the Oconto County Board of
Supervisors on this date.
Date: 2/20/2020 
(Seal) County Clerk

CTH J North River Road to Chicken Shack Road 2.0 miles



1 in = 0.5 miles

Legend

— TOWNS

--- CTH

▬ STH

▬ USH

□ CountyBoundary

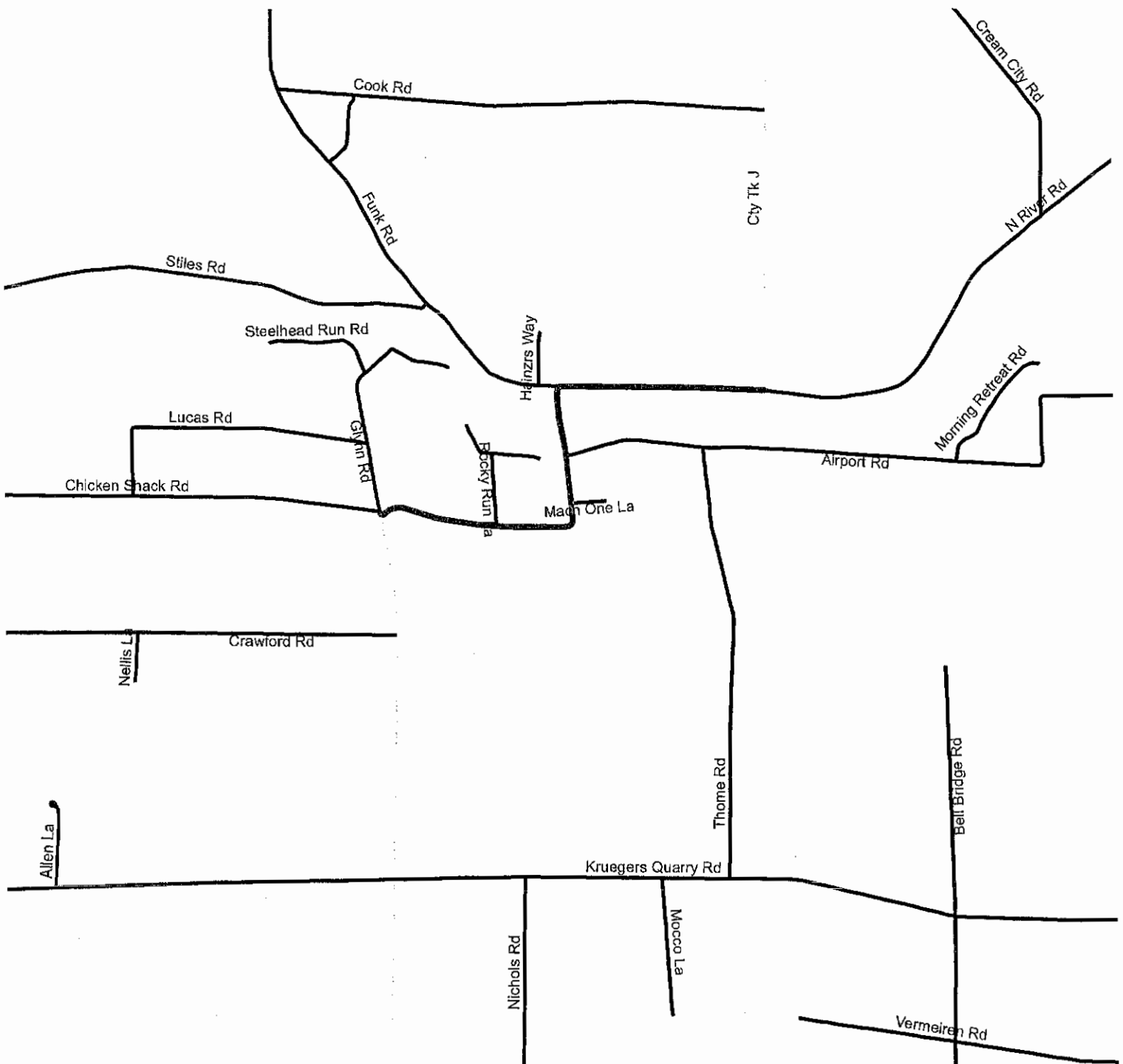
ATV

— Route, Town Rds

▬ Route, HWY Approved

▬ Trail, DNR Funded

▬ Troute, DNR Funded



1
2
3 **RESOLUTION – R2020-02-10**

4 To: The Honorable Chair and Members of the Oconto County Board of Supervisors

5 Re: **Approval of County ATV/UTV Route(s)**

6
7 WHEREAS, Oconto County recognizes the popularity of ATV/UTV trail riding with its residents and
8 visitors; and
9

10 WHEREAS, Oconto County has extensive off-road trails for ATV/UTV use; and

11
12 WHEREAS, there is a need for limited ATV/UTV operation on county roads, for the purpose of
13 traveling from one approved segment to another; and
14

15 WHEREAS, after consideration and review by law enforcement representatives and the Oconto
16 County Highway Committee, the following may be adopted as an officially approved ATV/UTV route:
17

18 **CTH K west from Yatso Road to Yatso Road (.5 miles) (asphalt operation only)**
19 **CTH G from Yatso Road north to White Lake Road (1.0 mile) (asphalt operation only); and**
20

21 WHEREAS, the foregoing route may be incorporated into the Oconto County Code of Ordinances
22 as an approved ATV/UTV route; and
23

24 WHEREAS, approval of this ATV/UTV route will have no negative fiscal impact for Oconto County.

25
26 NOW, THEREFORE, BE IT RESOLVED, that the Oconto County Board of Supervisors approves
27 the foregoing ATV/UTV route.
28

29 Submitted this 20th day of February, 2020.

30
31 BY: HIGHWAY COMMITTEE

32
33 Elmer Ragen, Chair
34 Alan Sleeter
35 Al Stranz
36 David Christianson
37 Don Bartels, Jr.
38
39

40 Reviewed by Corporation Counsel

41 

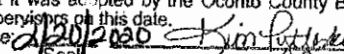
42
43 Initials of
44 Corp. Counsel

41 2.12.20
42 Date
43 Reviewed

40 Consent Agenda: Yes No

41 Adopted by vote:

42 Ayes 26 Nays 0 Absent 5 Abstain: 0 Vacant: 0

STATE OF WISCONSIN }
County Oconto } I, Kim Pytleski
do hereby certify
that the above is a true and correct copy of the
original now on file in the office of the County Clerk and
that it was adopted by the Oconto County Board of
Supervisors on this date.
Date: 2/20/20 
Seal County Clerk

CTH K Yatso Road to Yatso Road 0.5 miles

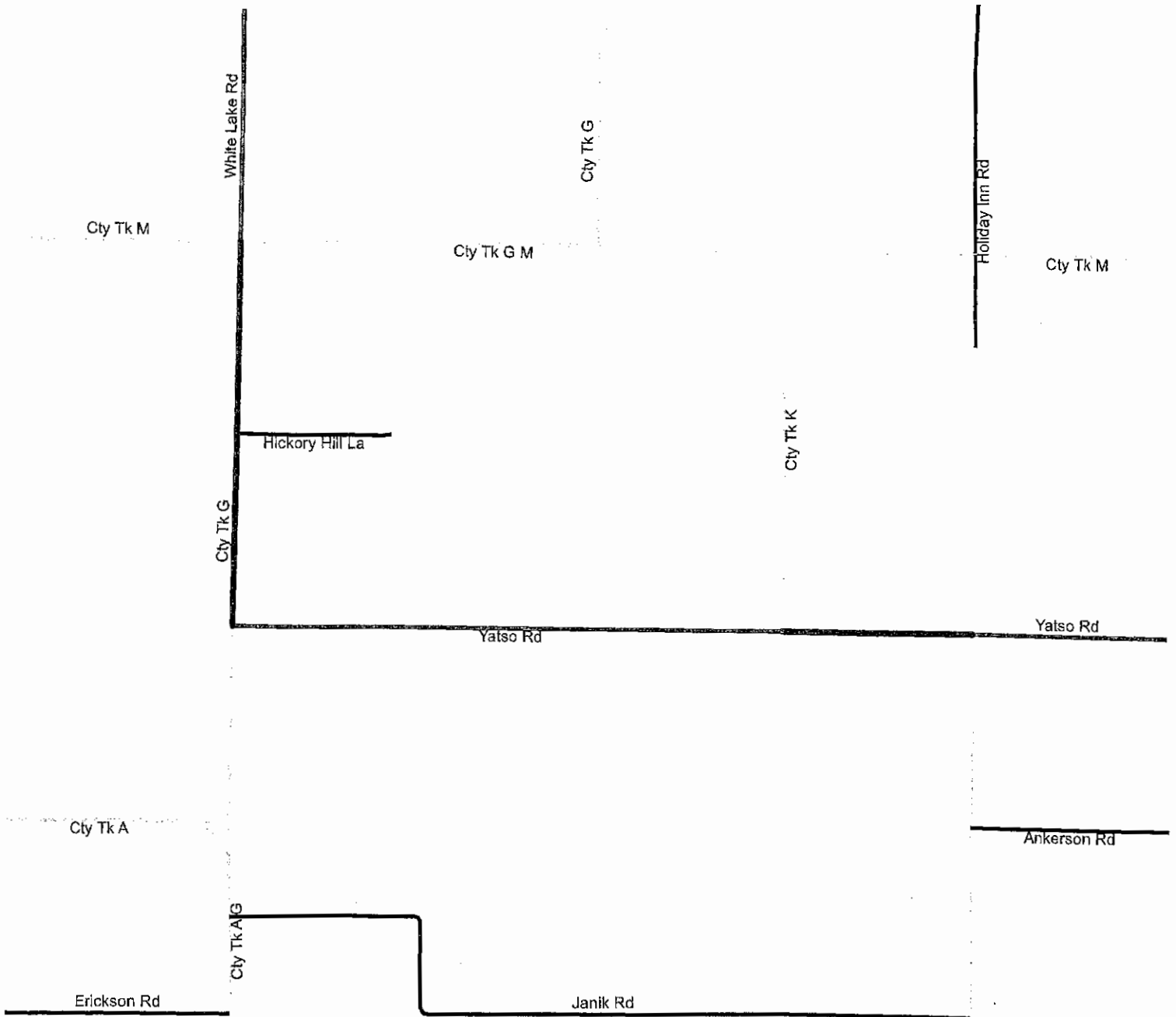
CTH G Yatso Road to White Lake Road 1.0 miles



1 in = 0.375 miles

Legend

- | | | | |
|--|----------------|------------|---------------------|
| | TOWNS | ATV | |
| | CTH | | Route, Town Rds |
| | STH | | Route, HWY Approved |
| | USH | | Trail, DNR Funded |
| | CountyBoundary | | Troute, DNR Funded |



1 RESOLUTION – R2020-02-11

2
3 To: The Honorable Chair and Members of the Oconto County Board of Supervisors

4
5 Re: Approval of County ATV/UTV Route(s)

6
7 WHEREAS, Oconto County recognizes the popularity of ATV/UTV trail riding with its residents and
8 visitors; and

9
10 WHEREAS, Oconto County has extensive off-road trails for ATV/UTV use; and

11
12 WHEREAS, there is a need for limited ATV/UTV operation on county roads, for the purpose of
13 traveling from one approved segment to another; and

14
15 WHEREAS, after consideration and review by law enforcement representatives and the Oconto
16 County Highway Committee, the following may be adopted as an officially approved ATV/UTV route:

17
18 CTH S from Doran Street to CTH N (.25 miles) (asphalt only)
19 All of CTH N and all of CTH NN (asphalt operation only); and

20
21 WHEREAS, the foregoing route may be incorporated into the Oconto County Code of Ordinances
22 as an approved ATV/UTV route; and

23
24 WHEREAS, approval of this ATV/UTV route will have no negative fiscal impact for Oconto County.

25
26 NOW, THEREFORE, BE IT RESOLVED, that the Oconto County Board of Supervisors approves
27 the foregoing ATV/UTV route.

28
29 Submitted this 20th day of February, 2020.

30
31 BY: HIGHWAY COMMITTEE

32
33 Elmer Ragen, Chair
34 Alan Sleeter
35 Al Stranz
36 David Christianson
37 Don Bartels, Jr.
38

39
40 Reviewed by Corporation Counsel

Consent Agenda: Yes No

41 

42 2.12.20

Adopted by vote:

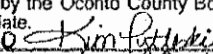

43 Initials of

Date

44 Corp. Counsel

Reviewed

Ayes 26 Nays 0 Absent 5 Abstain: 0 Vacant: 0

STATE OF WISCONSIN } I, Kim Pytleski
County Oconto } do hereby certify
that the above is a true and correct copy of the
original now on file in the office of the County Clerk and
that it was adopted by the Oconto County Board of
Supervisors on this date.
Date: 2/20/20 
Seal:  County Clerk

CTH S Doran Street to CTH N 0.25 miles

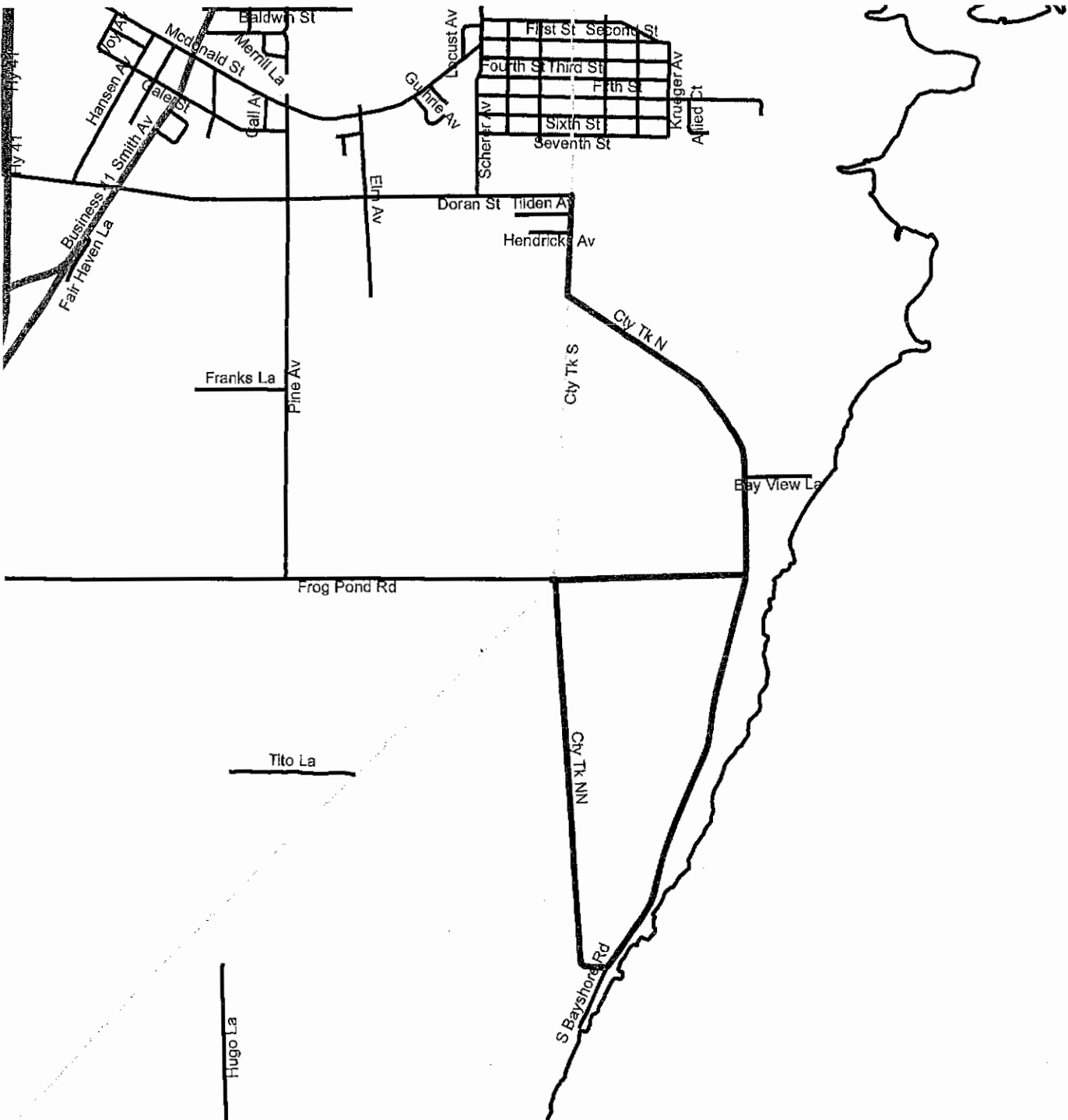
All of CTH N and CTH NN



1 in = 0.375 miles

Legend

- | | |
|-------------------|-----------------------|
| — TOWNS | ATV |
| ⋯ CTH | — Route, Town Rds |
| ▬ STH | — Route, HWY Approved |
| ▬ USH | — Trail, DNR Funded |
| □ County Boundary | — Troute, DNR Funded |



RESOLUTION – R2020-02-12

To: The Honorable Chair and Members of the Oconto County Board of Supervisors

Re: Approval of County ATV/UTV Route(s)

WHEREAS, Oconto County recognizes the popularity of ATV/UTV trail riding with its residents and visitors; and

WHEREAS, Oconto County has extensive off-road trails for ATV/UTV use; and

WHEREAS, there is a need for limited ATV/UTV operation on county roads, for the purpose of traveling from one approved segment to another; and

WHEREAS, after consideration and review by law enforcement representatives and the Oconto County Highway Committee, the following may be adopted as an officially approved ATV/UTV route:

CTH T road ditch from Pine Ridge Road to Pine Tree Road (.11 miles) (road ditch operation only)

CTH T Rapp Road to Presbyterian Road (.1 mile) (road ditch operation only)

CTH T from McCaslin Road to Townsend Dam Road (.07 miles) (road ditch operation only)

CTH T from Rudy Road to Cassler Drive (.07 miles) (road ditch operation only)

WHEREAS, the foregoing route may be incorporated into the Oconto County Code of Ordinances as an approved ATV/UTV route; and

WHEREAS, approval of this ATV/UTV route will have no negative fiscal impact for Oconto County.

NOW, THEREFORE, BE IT RESOLVED, that the Oconto County Board of Supervisors approves the foregoing ATV/UTV route.

Submitted this 20th day of February, 2020.

BY: HIGHWAY COMMITTEE

- Elmer Ragen, Chair
- Alan Sleeter
- Al Stranz
- David Christianson
- Don Bartels, Jr.

Reviewed by Corporation Counsel

Consent Agenda: Yes No

JS

2.12.20

Adopted by vote:

Initials of

Date

Corp. Counsel

Reviewed

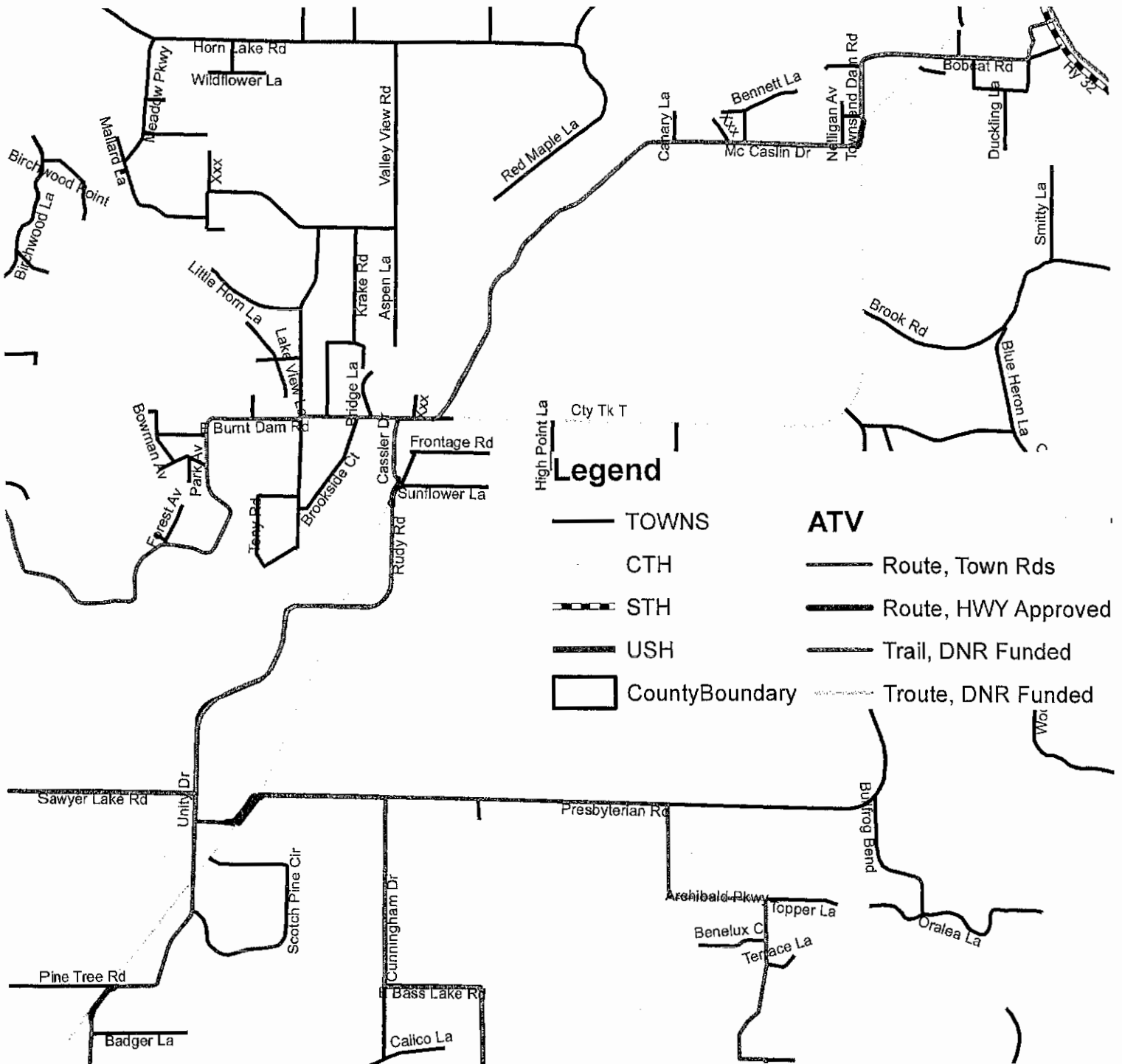
Ayes 26 Nays 0 Absent 5 Abstain: 0 Vacant: 0

STATE OF WISCONSIN } I, Kim Pytleski
 County Oconto } do hereby certify
 that the above is a true and correct copy of the
 original now on file in the office of the County Clerk and
 that it was adopted by the Oconto County Board of
 Supervisors on this date.
 Date: 2/20/20 Kim Pytleski
 (Seal) } County Clerk

CTH T Pine Ridge Road to Pine Tree Road 0.11 miles
 CTH T Rapp Road to Presbyterian Road 0.1 miles
 CTH T McCaslin Road to Townsend Dam Road 0.07 miles
 CTH T Rudy Road to Cassler Drive 0.07 miles



1 in = 0.359 miles



High Point La
 Cly Tk T

Legend

— TOWNS	ATV
— CTH	— Route, Town Rds
- - - STH	— Route, HWY Approved
— USH	— Trail, DNR Funded
□ County Boundary	— Troute, DNR Funded

1
2
3
4
5
6
7
8
9
10
11
12
13
14
15
16
17
18
19
20
21
22
23
24
25
26
27
28
29
30
31
32
33
34
35
36
37
38
39
40
41
42
43

RESOLUTION – R2020-02-13

To: The Honorable Chair and Members of the Oconto County Board of Supervisors

Re: **Approval of County ATV/UTV Route(s)**

WHEREAS, Oconto County recognizes the popularity of ATV/UTV trail riding with its residents and visitors; and

WHEREAS, Oconto County has extensive off-road trails for ATV/UTV use; and

WHEREAS, there is a need for limited ATV/UTV operation on county roads, for the purpose of traveling from one approved segment to another; and

WHEREAS, after consideration and review by law enforcement representatives and the Oconto County Highway Committee, the following may be adopted as an officially approved ATV/UTV route:

CTH T from STH 64 to USFS 3028 (.5 miles) (asphalt operation only); and

WHEREAS, the foregoing route may be incorporated into the Oconto County Code of Ordinances as an approved ATV/UTV route; and

WHEREAS, approval of this ATV/UTV route will have no negative fiscal impact for Oconto County.

NOW, THEREFORE, BE IT RESOLVED, that the Oconto County Board of Supervisors approves the foregoing ATV/UTV route.


Submitted this 20th day of February, 2020.

BY: HIGHWAY COMMITTEE

Elmer Ragen, Chair
Alan Sleeter
Al Stranz
David Christianson
Don Bartels, Jr.

Reviewed by Corporation Counsel

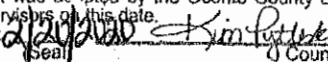
Consent Agenda: Yes No



Initials of Date
Corp. Counsel Reviewed

Adopted by vote:

Ayes 26 Nays 0 Absent 5 Abstain: 0 Vacant: 0

STATE OF WISCONSIN }
County Oconto } I, Kim Pytleski
do hereby certify
that the above is a true and correct copy of the
original now on file in the office of the County Clerk and
that it was adopted by the Oconto County Board of
Supervisors on this date.
Date: 2/20/20 
Seal County Clerk

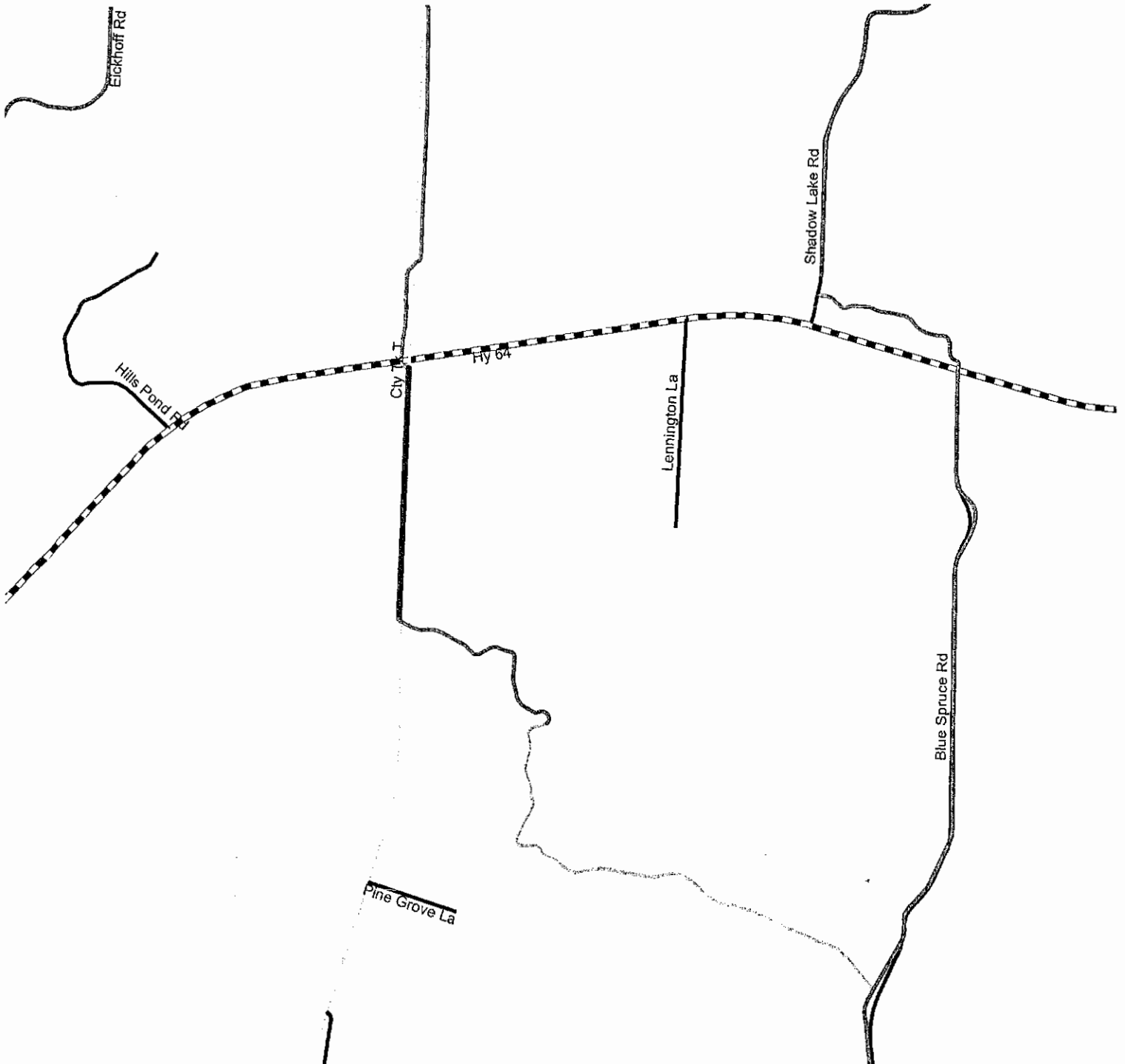
CTH T STH 64 to USFS 3028 0.5 miles



1 in = 0.25 miles

Legend

- | | |
|------------------|--------------------------|
| — TOWNS | ATV |
| — CTH | — Route, Town Rds |
| - - - STH | — Route, HWY Approved |
| — USH | — Trail, DNR Funded |
| □ CountyBoundary | - - - Troute, DNR Funded |



1
2
3
4
5
6
7
8
9
10
11
12
13
14
15
16
17
18
19
20
21
22
23
24
25
26
27
28
29
30
31
32
33
34
35
36
37
38
39
40
41
42
43
44
45

RESOLUTION – R2020-02-14

To: The Honorable Chair and Members of the Oconto County Board of Supervisors

Re: **Approval of County ATV/UTV Route(s)**

WHEREAS, Oconto County recognizes the popularity of ATV/UTV trail riding with its residents and visitors; and

WHEREAS, Oconto County has extensive off-road trails for ATV/UTV use; and

WHEREAS, there is a need for limited ATV/UTV operation on county roads, for the purpose of traveling from one approved segment to another; and

WHEREAS, after consideration and review by law enforcement representatives and the Oconto County Highway Committee, the following may be adopted as an officially approved ATV/UTV route:

CTH W at Bonita Road west to Naylor Road (1.6 miles) (asphalt operation only)
CTH W at Old Shingle Mill Road west to Mountain Lakes Road (.5 miles) (asphalt operation only); and

WHEREAS, the foregoing route may be incorporated into the Oconto County Code of Ordinances as an approved ATV/UTV route; and

WHEREAS, approval of this ATV/UTV route will have no negative fiscal impact for Oconto County.


NOW, THEREFORE, BE IT RESOLVED, that the Oconto County Board of Supervisors approves the foregoing ATV/UTV route.

Submitted this 20th day of February, 2020.

BY: HIGHWAY COMMITTEE

Elmer Ragen, Chair
Alan Sleeter
Al Stranz
David Christianson
Don Bartels, Jr.


Reviewed by Corporation Counsel


Initials of Date 2.12.20
Corp. Counsel Reviewed

Consent Agenda: Yes No

Adopted by vote:

Ayes 26 Nays 0 Absent 5 Abstain: 0 Vacant: 0

STATE OF WISCONSIN } I, Kim Pytieski
County Oconto } do hereby certify
that the above is a true and correct copy of the
original now on file in the office of the County Clerk and
that it was adopted by the Oconto County Board of
Supervisors on this date.
Date: 2/20/20 
County Clerk










CTH W Bonita Road to Naylor Road 1.6 miles

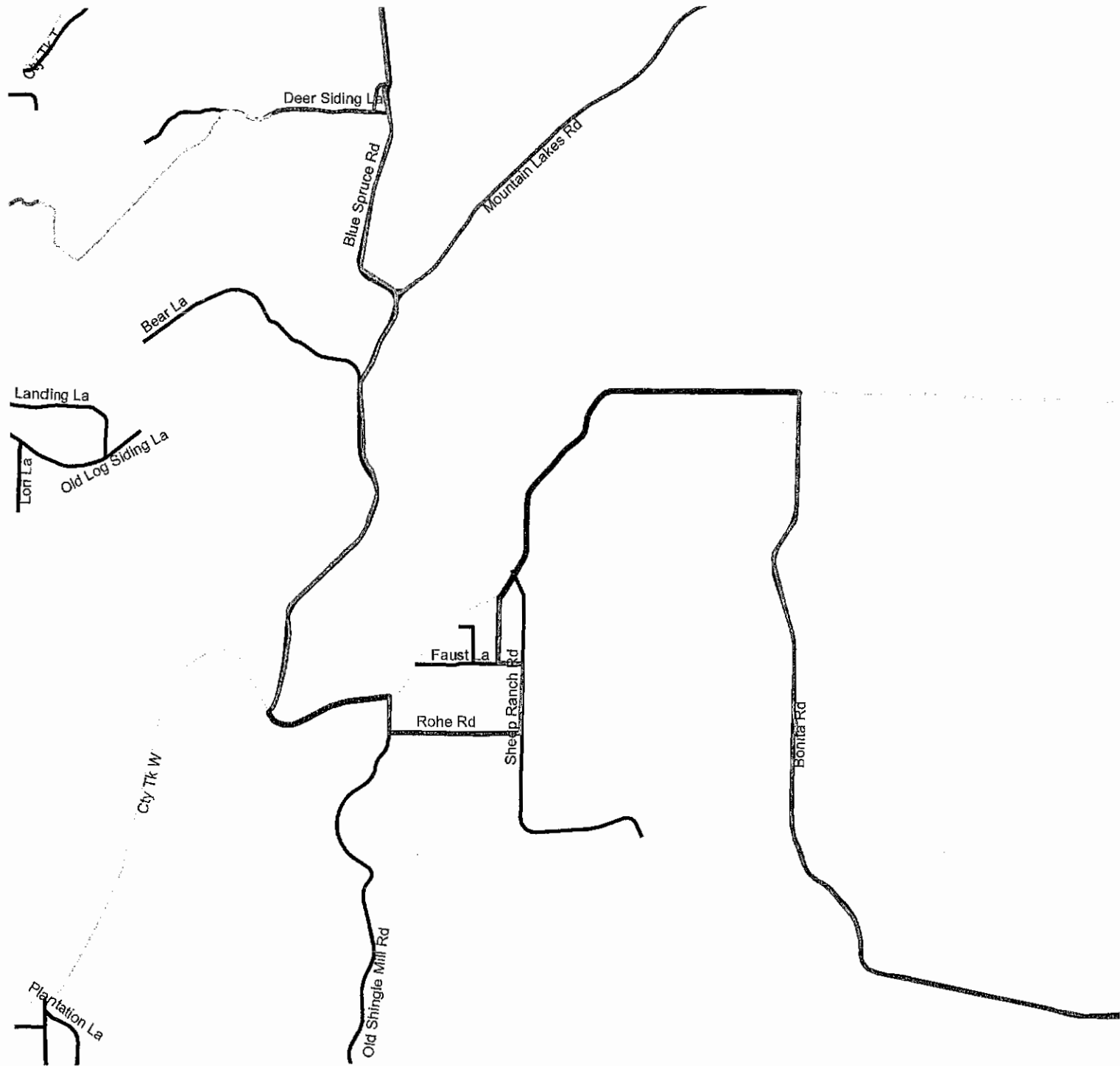
CTH W Old Shingle Mill Road to Mountain Lakes Rd 0.5 miles



1 in = 0.5 miles

Legend

- | | |
|--|---|
|  TOWNS | ATV |
|  CTH |  Route, Town Rds |
|  STH |  Route, HWY Approved |
|  USH |  Trail, DNR Funded |
|  CountyBoundary |  Troute, DNR Funded |



1
2
3
4
5
6
7
8
9
10
11
12
13
14
15
16
17
18
19
20
21
22
23
24
25
26
27
28
29
30
31
32
33
34
35
36
37
38
39

RESOLUTION – R2020-02-15

To: The Honorable Chair and Members of the Oconto County Board of Supervisors

Re: **Approval of County ATV/UTV Route(s)**

WHEREAS, Oconto County recognizes the popularity of ATV/UTV trail riding with its residents and visitors; and

WHEREAS, Oconto County has extensive off-road trails for ATV/UTV use; and

WHEREAS, there is a need for limited ATV/UTV operation on county roads, for the purpose of traveling from one approved segment to another; and

WHEREAS, after consideration and review by law enforcement representatives and the Oconto County Highway Committee, the following may be adopted as an officially approved ATV/UTV route:

CTH W from Nelligan Lake Lane east to Chapel Lane (1.4 miles – asphalt operation only);
and

WHEREAS, the foregoing route may be incorporated into the Oconto County Code of Ordinances as an approved ATV/UTV route; and

WHEREAS, approval of this ATV/UTV route will have no negative fiscal impact for Oconto County.

NOW, THEREFORE, BE IT RESOLVED, that the Oconto County Board of Supervisors approves the foregoing ATV/UTV route.


Submitted this 20th day of February, 2020.

BY: HIGHWAY COMMITTEE

Elmer Ragen, Chair
Alan Sleeter
Al Stranz
David Christianson
Don Bartels, Jr.

40 Reviewed by Corporation Counsel

Consent Agenda: Yes No

41  2.12.20
42 Initials of Date
43 Corp. Counsel Reviewed

Adopted by vote:

Ayes 26 Nays 0 Absent 5 Abstain: 0 Vacant: 0

STATE OF WISCONSIN }
County Oconto } I, Kim Pytteski
do hereby certify
that the above is a true and correct copy of the
original now on file in the office of the County Clerk and
that it was adopted by the Oconto County Board of
Supervisors on this date. Kim Pytteski

(Seal) County Clerk

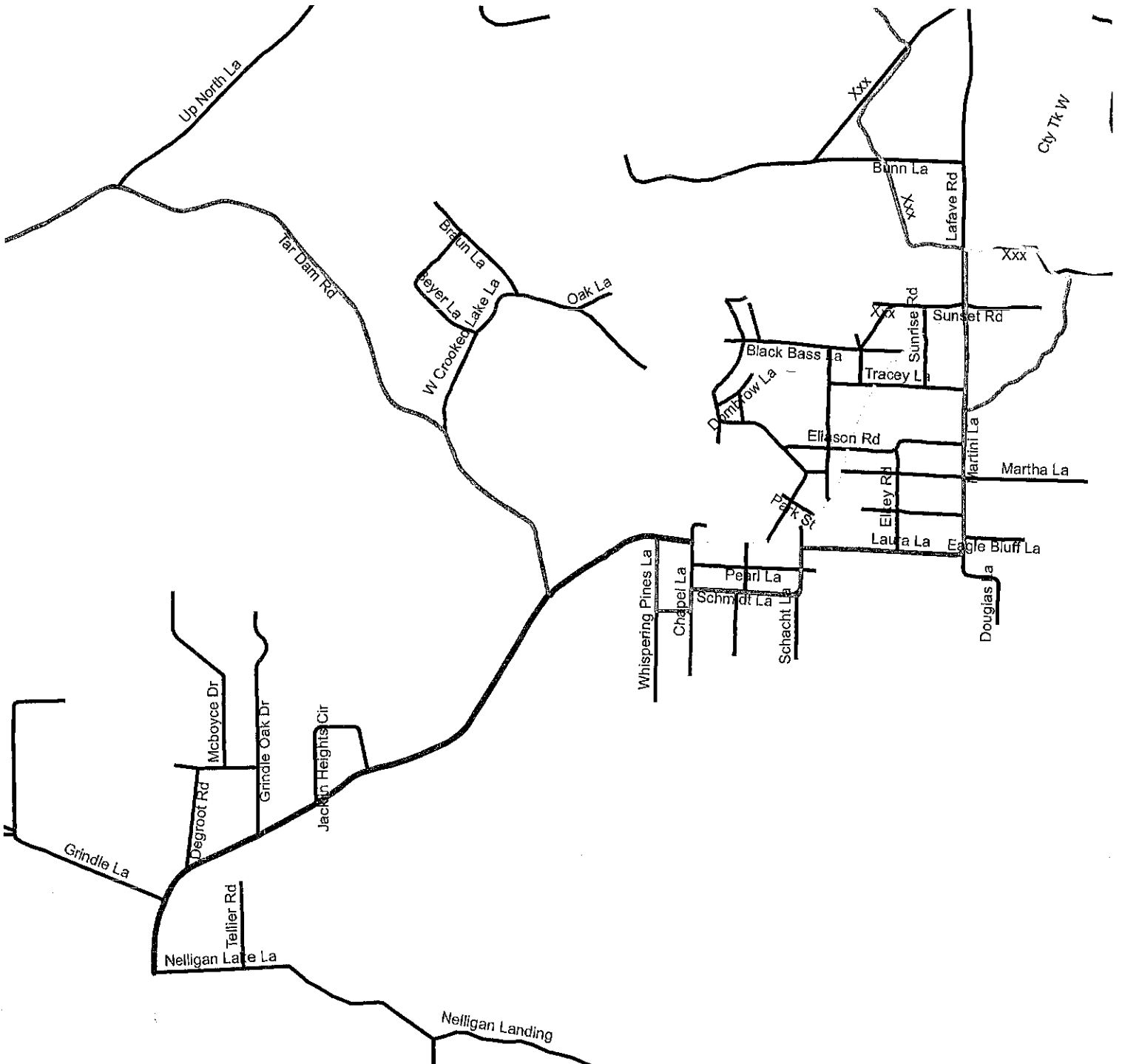
CTH W Nelligan Lake Lane to Chapel Lane 1.4 miles



1 in = 0.25 miles

Legend

- | | |
|------------------|-----------------------|
| — TOWNS | ATV |
| · CTH | — Route, Town Rds |
| ▬ STH | ▬ Route, HWY Approved |
| ▬ USH | ▬ Trail, DNR Funded |
| ▭ CountyBoundary | ▬ Troute, DNR Funded |



1 **RESOLUTION – R2020-02-16**

2
3 To: The Honorable Chair and Members of the Oconto County Board of Supervisors

4
5 Re: **Approval of County ATV/UTV Route(s)**

6
7 WHEREAS, Oconto County recognizes the popularity of ATV/UTV trail riding with its residents and
8 visitors; and

9
10 WHEREAS, Oconto County has extensive off-road trails for ATV/UTV use; and

11
12 WHEREAS, there is a need for limited ATV/UTV operation on county roads, for the purpose of
13 traveling from one approved segment to another; and

14
15 WHEREAS, after consideration and review by law enforcement representatives and the Oconto
16 County Highway Committee, the following may be adopted as an officially approved ATV/UTV route:

17
18 **CTH Y from Porter Avenue east to Harbor Road (.9 miles) (asphalt operation only); and**

19
20 WHEREAS, the foregoing route may be incorporated into the Oconto County Code of Ordinances
21 as an approved ATV/UTV route; and

22
23 WHEREAS, approval of this ATV/UTV route will have no negative fiscal impact for Oconto County.

24
25 NOW, THEREFORE, BE IT RESOLVED, that the Oconto County Board of Supervisors approves
26 the foregoing ATV/UTV route.

27
28 Submitted this 20th day of February, 2020.

29
30 BY: HIGHWAY COMMITTEE

31
32 Elmer Ragen, Chair
33 Alan Sleeter
34 Al Stranz
35 David Christianson
36 Don Bartels, Jr.
37

38
39 Reviewed by Corporation Counsel

Consent Agenda: Yes No


40 

41 2-12-20

Adopted by vote:

42 Initials of Date
43 Corp. Counsel Reviewed

Ayes 26 Nays 0 Absent 5 Abstain: 0 Vacant: 0

STATE OF WISCONSIN } I, Kim Pytleski
County Oconto } do hereby certify
that the above is a true and correct copy of the
original now on file in the office of the County Clerk and
that it was adopted by the Oconto County Board of
Supervisors on this date.
Date 2/20/20 
(Seal) County Clerk

CTH Y Porter Ave to Harbor Road 0.9 miles



1 in = 0.25 miles

Legend

- | | |
|------------------|-----------------------|
| — TOWNS | ATV |
| — CTH | — Route, Town Rds |
| — STH | — Route, HWY Approved |
| — USH | — Trail, DNR Funded |
| □ CountyBoundary | — Troute, DNR Funded |



CTH Z Ucil Lake to Marl Lake 0.25 miles



1 in = 0.375 miles

Legend

- | | |
|------------------|-----------------------|
| — TOWNS | ATV |
| — CTH | — Route, Town Rds |
| - - - STH | — Route, HWY Approved |
| — USH | — Trail, DNR Funded |
| □ CountyBoundary | — Troute, DNR Funded |

